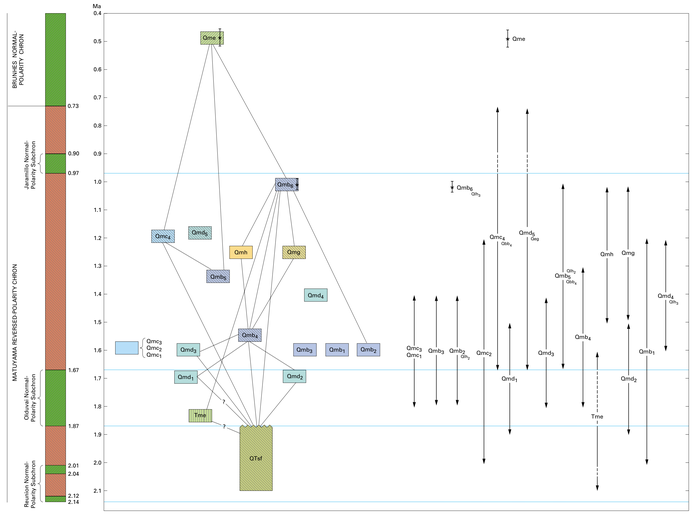

L. Morgan Mountain area

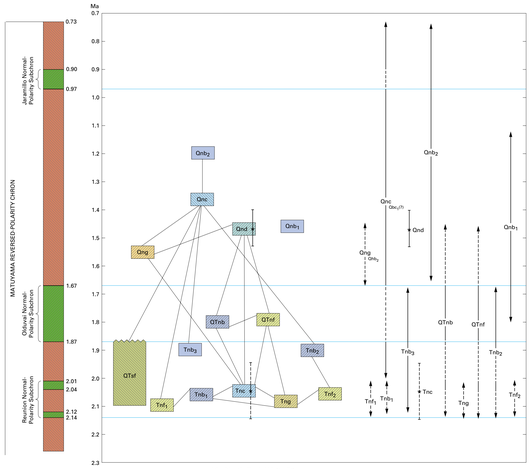

M. North Fork White River area

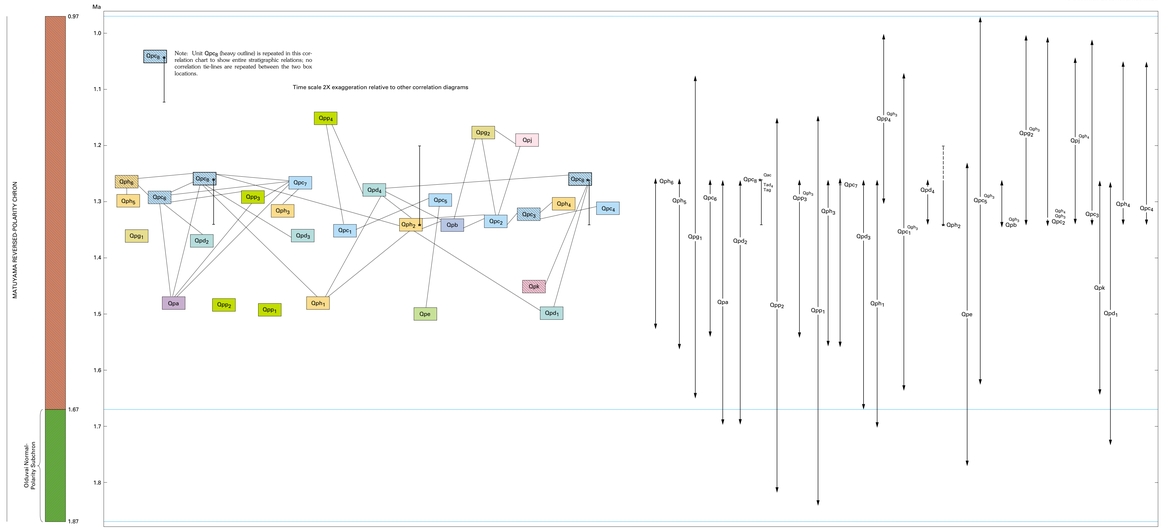

O. Pole Knoll area

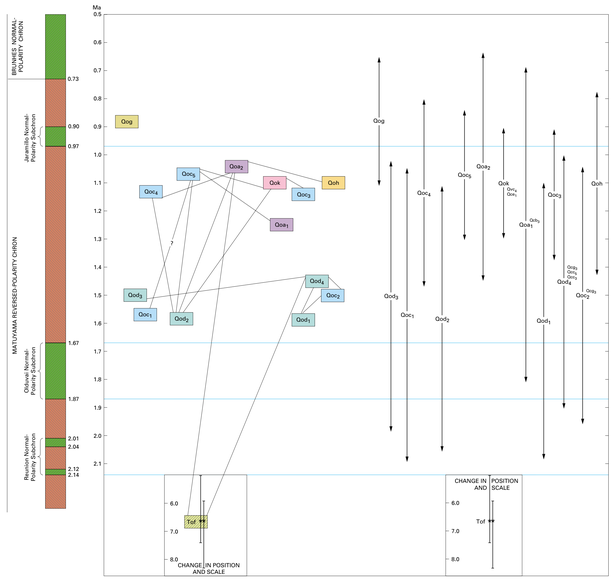

N. Ortega Sink area

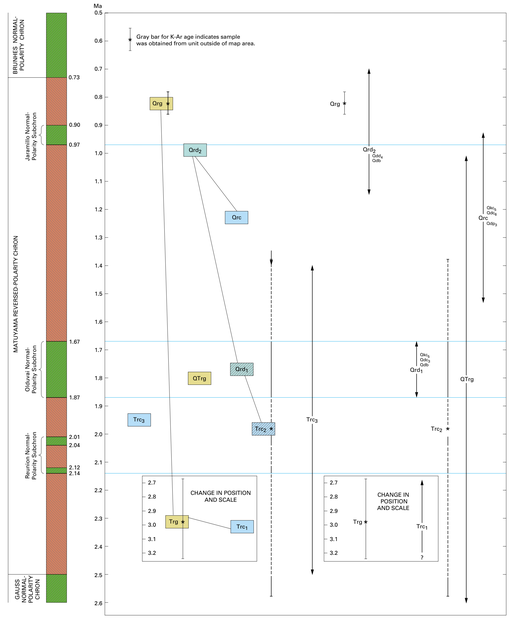

P. Richville area

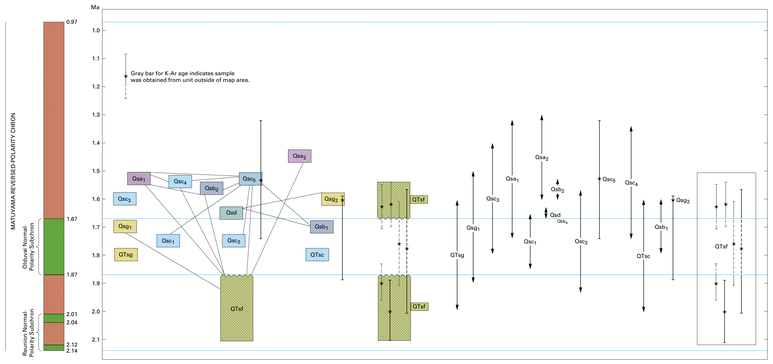

Q. Show Low Creek area

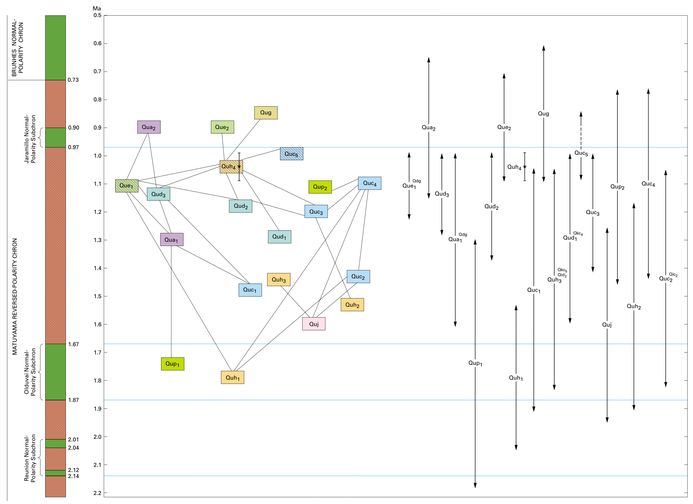

R. Udall Range area

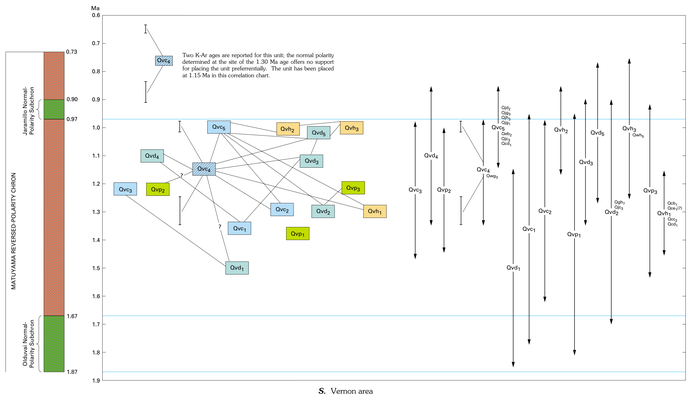

S. Vernon area

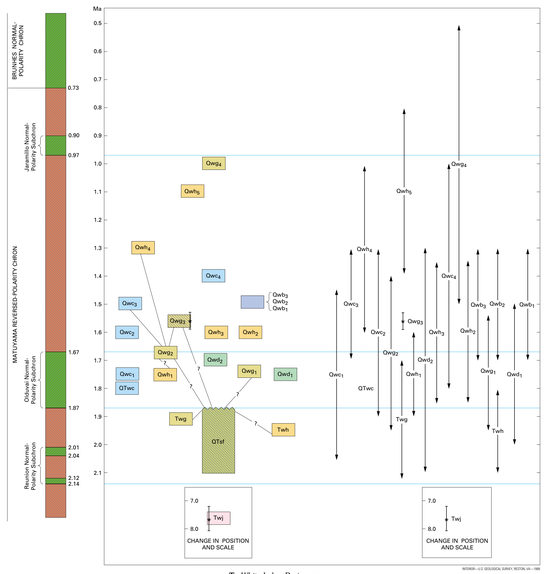

T. White Lakes Basin area

Figure 6 — *Continued (see explanation sheet 2)*

LITHOLOGIC, AGE-GROUP, MAGNETOPOLARITY, AND GEOCHEMICAL MAPS OF THE SPRINGERVILLE VOLCANIC FIELD, EAST-CENTRAL ARIZONA

By
Christopher D. Condit, Larry S. Crumpler, and Jayne C. Aubele

1999