USGS science for a changing world
U.S. DEPARTMENT OF THE INTERIOR
U.S. GEOLOGICAL SURVEY

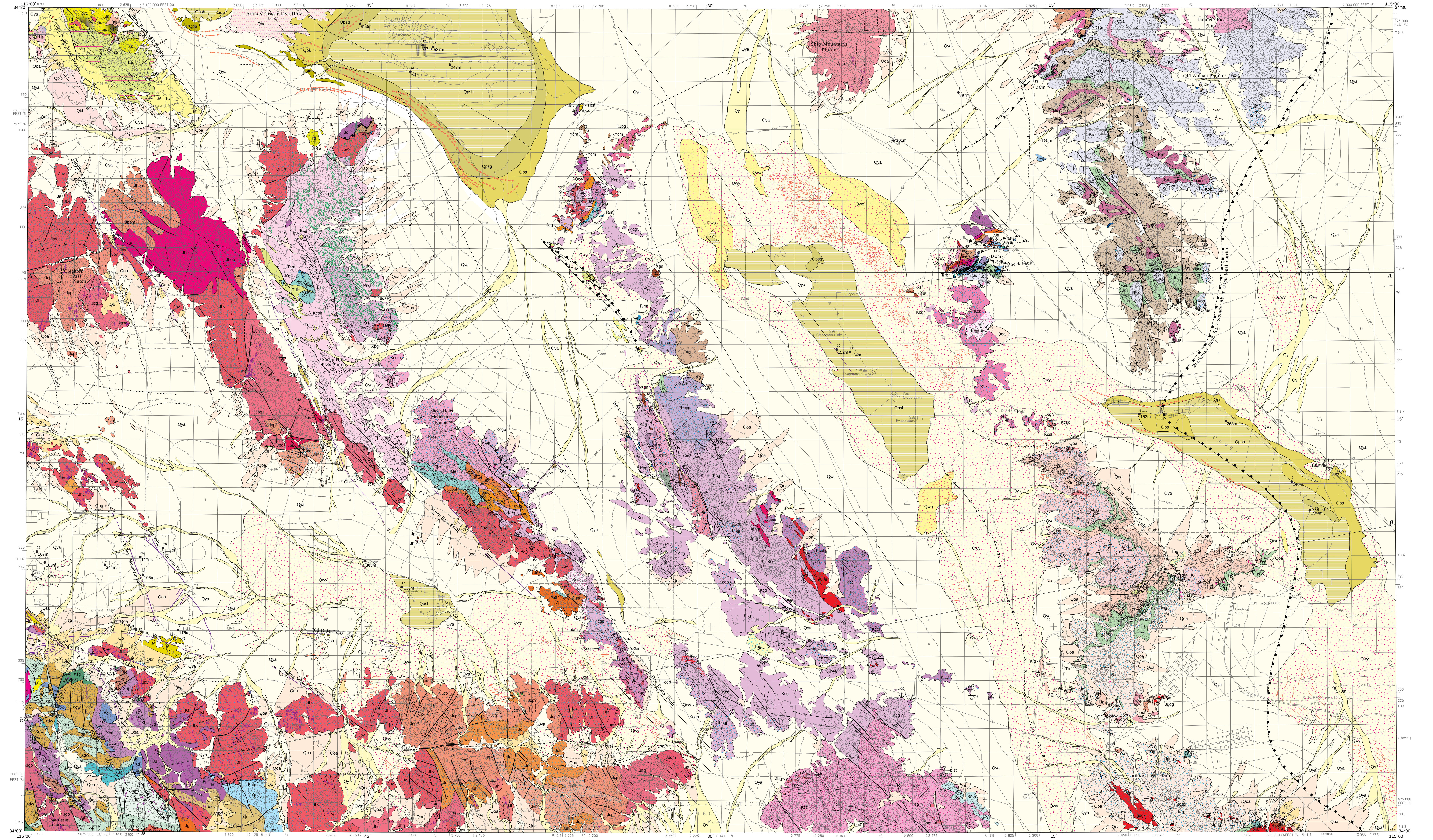

Base from U.S. Geological Survey, Sheep Hole Mts., 1985
Universal Transverse Mercator projection



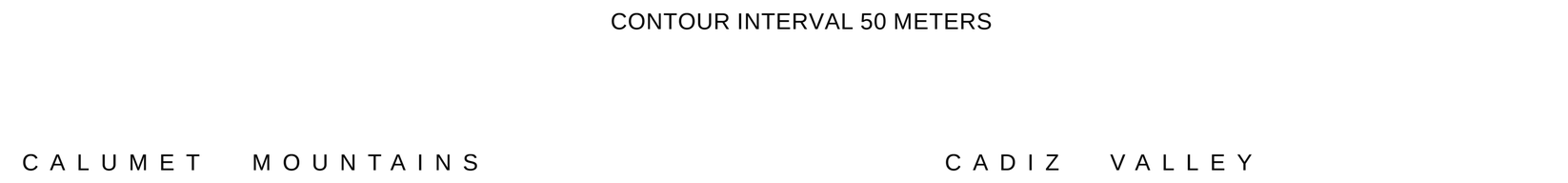

Digital cartography by Geoff Phelps
Standard cartography by Darlene A. Ryan and Kathryn Nimz
Edited by Jan L. Zigler
Manuscript approved for publication September 19, 2000

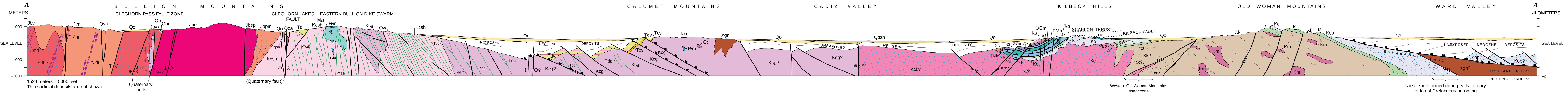

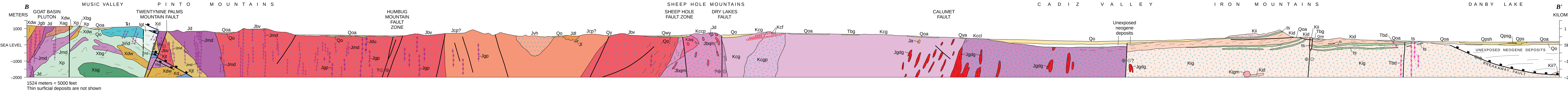

GEOLOGIC MAP OF THE SHEEP HOLE MOUNTAINS 30' x 60' QUADRANGLE, SAN BERNARDINO AND RIVERSIDE COUNTIES, CALIFORNIA

By
Keith A. Howard
2002

INTRODUCTION

Geologic map units are described briefly on this map, with the expectation that readers seeking detailed descriptions (including contact relations and modal mineral proportions for plutonic units) can consult the source geologic maps listed on the index map (fig. 1). Summary modal diagrams are shown here in Figure 2. Geophysical maps and interpretations are available in Simpson and others (1984), Mariano and others (1986), Frost and Okaya (1986), Mariano and Grauch (1988), and Jachens and Howard (1992). Neumann and Leszcykowski (1993) summarized information on mines and mineral deposits. Discussions and interpretations of the geology are available from the source geologic maps and elsewhere, and are briefly summarized here. The map was prepared in 1994.

NAMES

The map applies new names to structures including the Ivanhoe fault, eastern Bullion dike swarm, Amboy Crater lava flow, Ship Mountains pluton, Cleghorn Pass pluton, Sheep Hole Mountains pluton, and Sheep Hole Pass pluton. I apply pluton names to structural bodies and not necessarily to lithodemes or map units, even though they may largely coincide. For example, the Old Woman pluton is an intrusive body consisting of the formally named Old Woman Mountains Granodiorite. Map units newly named on this map are the Dale Lake Volcanics; Coxcomb Intrusive Suite and its included Sheep Hole Pass Granite, Sheep Hole Mountains Granodiorite, and Clarks Pass Granodiorite; Iron Mountains Intrusive Suite and its included Granite Pass Granite, Danby Lake Granite Gneiss, and Iron Granodiorite Gneiss; Chubbuck Porphyry; Bullion Mountains Intrusive Suite and its included Virginia Dale Quartz Monzonite; and Dog Wash Gneiss. Intrusive suites are proposed on this map in order to group together each of a series of lithodemes that appear to be closely related lithologically, spatially, and temporally. The underlying concept of an intrusive suite is that all the units are in some manner cogenetic and that they are products of a single fusion episode (Bateman, 1992).

GEOLOGIC SUMMARY

The Sheep Hole Mountains quadrangle covers an area of the Mojave Desert characterized by basins and ranges (fig. 3). Alluviated valleys and playas (dry lakes) are as low as 165 m elevation at Cadiz Lake playa (see map of major topographic features). The mountain ranges they separate are as high as 1490 m elevation, for example in the Old Woman Mountains. Rock units are well exposed owing to low rainfall and sparse vegetation.

PROTEROZOIC ROCKS

Proterozoic rocks are found mostly in the eastern and southwestern parts of the quadrangle. They are metamorphosed, and encompass few supracrustal rocks and a variety of plutonic rocks of mostly granitic composition (fig. 2g). Early Proterozoic plutonic and metaplutonic units about 1.7 Ga in age in the Old Woman Mountains and Kilbeck Hills underlie the metamorphosed Cambrian Tapeats Sandstone. Rocks about 1.7 Ga in age are also found in the Pinto Mountains: the Dog Wash Gneiss, which intrudes the unit here called the Pinto Gneiss (part) of Miller (1938), and the granite of Joshua Tree, which nonconformably underlies the quartzite of Pinto Mountain. The quartzite of Pinto Mountain could be as old as Early Proterozoic based on Powell's (1982) suggested correlation with the Pinto Gneiss (part) of Miller (1938), or it could be as young as Late Proterozoic and Early Cambrian if correlative with the Stirling Quartzite. Middle Proterozoic plutonic rocks (approximately 1.4 Ga) are recognized in the Calumet and Old Woman Mountains. The gneiss of Dry Lakes valley, of Early or Middle Proterozoic protolithic age, is distinct from other Proterozoic intrusive rocks because it is highly peraluminous.

PALEOZOIC ROCKS

Paleozoic strata metamorphosed to sillimanite grade are found in the northeastern and central parts of the quadrangle. In the Kilbeck Hills and Old Woman Mountains the Paleozoic rocks nonconformably overlie the Fenner Gneiss of Hazzard and Dosch (1937); in the Old Woman Mountains, they probably also overlie the Kilbeck Gneiss although contact relations are obscured by the effects of deformation and metamorphism. The Paleozoic rocks form a distinctive lithologic sequence (Stone and others, 1983) that allows them to be correlated with Cambrian to Permian marine units deposited on the shallow shelf of cratonic North America: the Tapeats Sandstone, Bright Angel Shale, higher Cambrian and Devonian carbonate rocks (including the Bonanza King Formation), Redwall Limestone, Bird Spring Formation, Hermit Shale, Coconino Sandstone, and Kaibab Limestone (Stone and others, 1983).

MESOZOIC ROCKS

Mesozoic rocks consist of scattered metamorphosed supracrustal rocks and large volumes of batholithic rocks. The early Mesozoic Buckskin Formation of Reynolds and Spencer (1989), which is correlative with the Moenkopi Formation, crops out in the Kilbeck Hills where it overlies the Permian Kaibab Limestone. The metasedimentary gneiss of Sheep Hole Mountains is also inferred to represent early Mesozoic strata, but its contact relations are obscure.

The earliest Phanerozoic intrusion in the quadrangle is the Early Triassic quartz monzonite of Twentynine Palms (approximately 240 Ma). This quartz-poor unit (fig. 2f) forms four small bodies in the southwest corner of the quadrangle and is more widespread west of the quadrangle (Rogers, 1961; Dibblee, 1967b, 1968; Trent, 1984). It records the earliest phase of continental arc magmatism related to the newly active western margin of North America. Further intrusive magmatism in Jurassic and Cretaceous time tended to be increasingly more siliceous (fig. 2), and was so voluminous as to displace much pre-existing Proterozoic crust in the quadrangle by Mesozoic batholithic rocks.

Numerous Jurassic plutons were emplaced in the western part of the quadrangle. They embrace a wide range of compositions from gabbro to syenogranite (figs. 2d,e), and also a range of emplacement depths. Rocks in the Goat Basin and Music Valley plutons in the southwest corner of the quadrangle contain euhedral epidote suggestive of crystallization at high pressure, and therefore, deep emplacement. Aluminous hornblende compositions in an unspecified Jurassic dike rock in the Kilbeck Hills also suggest moderately high-pressure emplacement (corresponding to depths of approximately 16 km; Foster and others, 1992). Shallow mesozonal or hypabyssal emplacement is indicated for other plutons such as the Cleghorn Pass pluton and Ship Mountains pluton. The Jurassic Dale Lake Volcanics appear to represent eruptive products associated with the voluminous Bullion Mountains Intrusive Suite. This Jurassic suite (approximately 160 Ma) encompasses rock units most of which contain lavender alkali feldspar; representative modal compositions are indicated in Figure 2d. Swarms of mafic dikes and granite prophyry dikes in the western part of the quadrangle are probably part of the Late Jurassic Independence dike swarm described by Chen and Moore (1979), Karish and others (1987), and James (1989).

Nonmarine deposition in the Jurassic(?) and Cretaceous is represented by the McCoy Mountains Formation of Miller (1944), present in the Coxcomb Mountains in the south-central part of the quadrangle. This unit was intruded and metamorphosed by Late Cretaceous plutons.

Late Cretaceous (approximately 70 Ma) plutonic rocks dominate the eastern two-thirds of the quadrangle, forming parts of two coeval and similar batholiths. The Old Woman-Piute Range batholith (Miller and others, 1990) crops out in the northeast part of the quadrangle and farther north in the Old Woman Mountains and Piute Mountains (fig. 2c). It consists chiefly of metaluminous granodiorite and peraluminous granite described by Miller, Howard, and Hoisch (1982), Miller and others (1990), and Foster and others (1989, 1992). Hornblende compositions suggest that the granodiorite was emplaced at estimated pressures corresponding to depths of approximately 15–19 km (Foster and others, 1992). The Cadiz Valley batholith underlies much of the central part of the quadrangle and areas south of the quadrangle (John, 1981). It encompasses granite and granodiorite here divided into two intrusive suites closely similar in composition and age, the Iron Mountains Intrusive Suite (fig. 2b) and the Coxcomb Intrusive Suite (fig. 2a). By means of geobarometric study, Anderson (1988) concluded that intrusion of rocks in the Iron Mountains Intrusive Suite was shallow, at an estimated pressure corresponding to approximately 6–8 km depth. The Cretaceous rocks have been further discussed by Miller and others (1981), Miller, Howard, and John (1982), Calzia (1982), and Calzia and others (1986).

CENOZOIC ROCKS AND DEPOSITS

Early Miocene basalt, dacite, and clastic units in the western part of the quadrangle form the stratigraphically lowest Tertiary deposits. Regional relations indicate that they are associated with an episode of tectonic extension. Early Miocene dacitic intrusions include a laccolith in the Iron Mountains, a subvolcanic stock intruded into a dacitic volcanic carapace at Lead Mountain, and the eastern Bullion dike swarm.

Younger Neogene deposits include Miocene and (or) Pliocene conglomerate and gravel units in the west part of the quadrangle. Sedimentary breccia of Miocene and (or) Pliocene age occurs in several patches isolated from its source materials and may represent landslides associated with strike-slip faulting. The basalt of Deadman Lake volcanic field in the northwest corner of the quadrangle and rocks of the remainder of the Deadman Lake volcanic field west of the quadrangle are assigned a late Pliocene age based on correlation with basalt at Dish Hill north of the quadrangle, which was dated as 2 Ma (Wilshire and Nielson-Pike, 1986). Two Quaternary basalt flows lie nearby, the basalt of Lead Mountain and the younger basalt of Amboy.

Basin deposits beneath the present valleys have been explored by scores of shallow drill holes and by 29 holes deeper than 100 m (table 1). Smith (1960, 1970) described faunal assemblages characteristic of brackish water, recovered from depth under Cadiz and Danby Lakes, which form a basis for correlating the subsurface sediments containing them with the Bouse Formation. This Pliocene unit is exposed east of the quadrangle and was deposited in lakes and (or) an estuarine proto-gulf of California (Metzger, 1968; Lucchitta, 1979; Spencer and Patchett, 1997). Below Bristol Lake, Rosen (1989) found that cored sediments indicative of persistent playa environments are interbedded with six tephra layers as old as 3.7 Ma. This indicates that playa environments rather than lacustrine environments have prevailed at the sites of the dry lakes since Pliocene time.

Playa deposits occupy the surface of four large dry lakes in the quadrangle, as well as five smaller basins. Evaporite deposits in the larger playas have provided major resources of brine and salt (Ver Plank, 1958; Calzia, 1992; Gundry, 1992). Quaternary alluvial units intervene between the playas and the ranges and include wide expanses of Holocene alluvium. Late Pleistocene faunas were described by Reynolds and Reynolds (1992). Perched or dissected old Pleistocene alluvium and associated sandstone and breccia crop out adjacent to range fronts and along faults; a Rancholabrean vertebrate faunal assemblage (Jefferson, 1992) and an ash bed correlated with the 0.7-Ma Bishop Tuff (Bacheller, 1978) have been described from the southwest corner of the quadrangle. Windblown sand reworked from alluvial and playa deposits forms extensive dune fields and sand sheets in the basins and locally climbs onto the highlands. Windblown sand near Dale Lake has been tentatively dated as 5 to 60 ka in age (Tchakerian, 1992). Many of the dune fields are active.

STRUCTURAL EVOLUTION

The Early Proterozoic Ivanpah orogeny associated with plutonism produced pervasive foliation and mineral assemblages of high amphibolite to granulite facies in nearby regions (Wooden and Miller, 1990; Foster and others, 1992). The details of this orogeny are obscure within the quadrangle, but much of the fabric and mineral assemblages in the exposed Proterozoic rocks likely date from this era. Early Proterozoic events in the San Bernardino Mountains area a few tens of kilometers west of the quadrangle were discussed by Barth and others (2000).

Following Proterozoic erosion, marine Cambrian sandstone and younger Paleozoic strata were deposited unconformably over Proterozoic plutonic and metamorphic rocks. Crustal stability prevailed until the earliest Triassic when plutonism began in the west, followed by pre-Jurassic metamorphism and ductile deformation of the Permian or Triassic intrusions and surrounding rocks in the Pinto Mountains.

Jurassic volcanic rocks and elongate plutons in the western and southern parts of the quadrangle form part of a long NW–SE belt of Jurassic igneous rocks in the southwestern Cordillera. Where the belt narrows just southeast of the quadrangle could be a place to look for disruption related to a Jurassic sinistral Mojave-Sonora megashear postulated by Silver and Anderson (1974). Cretaceous intrusions obscure the critical eastern part of the Jurassic igneous belt.

The N to NNW strike of Jurassic dike swarms that are present in mountain ranges in the southwest part of the quadrangle suggest that they were emplaced during approximately E–W or ENE–WSW extension in the Late Jurassic. Their original orientation is less certain because the ranges in which they occur may have been rotated during Neogene events (Carter and others, 1987).

In the northeastern part of the quadrangle, a regionally developed Mesozoic ductile fault (tectonic slide in the sense of Hutton, 1979), the Scanlon thrust, places an inverted sequence of early Paleozoic strata and their Proterozoic basement over younger Paleozoic and Triassic rocks (Miller, Howard, and Hoisch, 1982; Howard and others, 1987). Present evidence suggests that the upper plate moved west. The lower plate Paleozoic and Triassic rocks in turn are internally sliced and folded (Horringa, 1989) and ductilely faulted down over highly strained tectonic schist derived from Proterozoic protoliths. I use the term "tectonic schist" in the sense of Hutton (1979) to describe highly foliated rocks in a zone of high strain. The lower tectonic slide (ductile fault), here termed the Kilbeck fault, attenuates crustal section and so may be a lag fault. Relative and absolute timing of the two major tectonic slides and associated fabrics remain uncertain, but they are cut by the Old Woman pluton and other Late Cretaceous batholithic rocks.

Tectonic schist also formed at lower structural levels as envelopes that separate subhorizontal tonguelike sheet intrusions of the Old Woman pluton from its Proterozoic host, the Kilbeck Gneiss. The Kilbeck Gneiss shows evidence of ultrametamorphism and partial melting during the Late Cretaceous events (Miller, Howard, and Hoisch, 1982; Howard and others, 1989b).

The Cretaceous Cadiz Valley batholith was intruded as plutons elongated chiefly NW–SE, as were the Jurassic plutons. Intrusion recrystallized and foliated a western aureole approximately 2–3 km wide in older rocks. In the southeast part of the batholith in the Iron Mountains, early-intruded parts of the batholith, together with intervening screens of Proterozoic rocks that became tectonic schist, were mylonitized throughout a thickness exceeding 1.3 km in a subhorizontal roof zone above younger undeformed parts of the batholith (Miller and others, 1981; Miller and Howard, 1985). Sense of shear in mylonitized Cretaceous granite (Danby Lake Granite Gneiss), where measured, is top to the ENE. Miller and others (1981) suggested a possible diapiric model to explain this synplutonic deformation in the Iron Mountains. More locally developed mylonitic rocks exhibiting a similar NE strike of lineation are found to the west in Cadiz Valley, the northern Coxcomb Mountains, and the Sheep Hole Mountains (Howard and others, 1982).

To the north in the Old Woman Mountains, local Late Cretaceous mylonitization immediately followed plutonism and was associated with extensional unroofing and rapid cooling (Foster and others, 1991, 1992). The mylonitic fabrics record shear down to the west off the west flank of the range (Western Old Woman Mountains shear zone of Carl and others (1991) near the northern quadrangle border), and shear down to the ESE off the southeast flank of the range (Howard and others, 1989b).

Aplitic dikes and mineralized joints that cut mylonitized Cretaceous rocks in several ranges are dated as latest Cretaceous or earliest Tertiary in age (Howard and others, 1982; Miller and Howard, 1985). They mostly strike northwest, indicating NE–SW orientation of least principal stress at the end of plutonism.

Following denudation in the early Tertiary, the onset of volcanism in the early Miocene coincided with major tectonic extension in the Mojave Desert. Evidence for this extension is best displayed in areas east and west of the quadrangle (for example, Davis and Lister, 1988; Howard and John, 1987; Dokka, 1989). In the quadrangle, westward downtilting associated with the extension is recorded by steep west stratal dips of early Miocene rocks in the western Calumet Mountains and is suggested also by the moderate NNE dip of the early Miocene East Bullion dike swarm in the eastern Bullion Mountains. Cross section *A–A'* interprets extensional structural style between these localities. Gently east-dipping extensional faults are exposed in the eastern Sheep Hole and Pinto Mountains and imaged seismically below Ward Valley (Frost and Okaya, 1986). In cross section *A–A'*, I infer a style of concealed half grabens under the valleys to be consistent with unmigrated industry seismic reflection profiles (D.A. Okaya, unpub. data).

In late Neogene and Quaternary time, strike-slip faults that are part of the eastern California shear zone displaced rocks in western parts of the quadrangle (Howard and Miller, 1992; Richard, 1993). East-striking faults (in the Pinto Mountains) are sinistral, and NW-striking faults are dextral (Dibblee, 1961, 1967a; Hope, 1966; Jagiello, 1991). Ranges and basins in the quadrangle may owe their forms largely to transpression and transtension between the moving and rotating strike-slip fault blocks (Simpson and others, 1984; Jagiello and others, 1992; Jachens and Howard, 1992; Richard, 1993). Large rotations are expected between the Pinto and Bullion Mountains based on models of bookshelf faulting and regional paleomagnetic studies (Carter and others, 1987; Luyendyk, 1991; Dokka and Travis, 1990; Richard, 1993). However, Jurassic dike swarms in these two ranges have unexpectedly similar strikes, a finding that may accord better with small relative rotation (approximately 20°) predicted by Powell's (1993) palinspastic model.

A slickensided surface was encountered in drilling of probable Quaternary deposits under Cadiz Lake (Bassett and others, 1959; Howard and Miller, 1992). The presence of this concealed fault suggests that other Quaternary faults could be concealed by the widespread Holocene deposits in Bristol Lake, Cadiz, and Danby Lake valleys. Faults exposed in the east and central parts of the quadrangle last moved in the early Pleistocene, whereas the Valley Mountain faults in the southwest part of the quadrangle cut deposits assigned to the Holocene (Howard and Miller, 1992). This concentration of youngest fault activity to the southwest accords with a southwestward increase in seismicity (Goter, 1992).

REFERENCES CITED

Anderson, J.L., 1988, Core complexes of the Mojave-Sonoran Desert: Conditions of plutonism, mylonitization, and decompression, *in* Ernst, W.G., ed., Metamorphism and crustal evolution of the western United States (Rubey volume 7): Englewood Cliffs, New Jersey, Prentice Hall, p. 502–525.

Bacheller, John, III, 1978, Quaternary geology of the Mojave Desert-Eastern Transverse Ranges boundary in the vicinity of Twentynine Palms, California: Los Angeles, University of California, M.S. thesis, 157 pp.

Barth, A.P., Wooden, J.L., Coleman, D.S., and Fanning, C.M., 2000, Geochronolgy of the Proterozoic basement of southwesternmost North America, and the origin and evolution of the Mojave crustal province: Tectonics, v. 19, p. 616–629.

Barth, A.P., Tosdal, R.M., Wooden, J.L., and Howard, K.A., 1997, Triassic plutonism in southern California: Southward younging of arc initiation along a truncated continental margin: Tectonics, v. 16, p. 290–304.

Bassett, A.M., Kupfer, D.H., and Barstow, F.C., 1959, Core logs from Bristol, Cadiz, and Danby Dry Lakes, San Bernardino County, California: U.S. Geological Survey Bulletin 1045–D, p. 97–138.

Bassett, A.M., and Kupfer, D.H., 1964, A geologic reconnaissance in the southeastern Mojave Desert, California: California Division of Mines and Geology Special Report 83, 43 p.

Bateman, P.C., 1992, Constitution and genesis of the central part of the Sierra Nevada batholith, California: U.S. Geological Survey Professional Paper 1483.

Bishop, C.C., 1964, Needles sheet: California Division of Mines and Geology, Geologic map of California, Olaf P. Jenkins edition, scale 1:250,000.

Brown, W.J., and Rosen, M.R., 1992, The depositional history of several desert basins in the Mojave Desert: Implications regarding a Death Valley—Colorado River hydrologic connection, *in* Reynolds, R.E., compiler, Old Routes to the Colorado: Redlands, California, San Bernardino County Museum Association Special Publication 92–1, p. 77–82.

Calzia, J.P., 1982, Geology of granodiorite in the Coxcomb Mountains, southeastern California, *in* Frost, E.G. and Martin, D.L, eds., Mesozoic-Cenozoic tectonic evolution of the Colorado River region, California, Arizona, and Nevada (Anderson-Hamilton volume): San Diego, Cordilleran Publishers, p. 173–181.

Calzia, J.P., 1991a, Geophysical, lithologic, and water quality data from Bristol Dry Lake, San Bernardino County, California: U.S. Geological Survey Open-file Report 91–263.

Calzia, J.P., 1991b, Geophysical, lithologic, and water quality data from Danby Dry Lake, San Bernardino County, California: U.S. Geological Survey Open-file Report 91–264.

Calzia, J.P., 1991c, Geophysical, lithologic, and water quality data from Dale Dry Lake, San Bernardino County, California: U.S. Geological Survey Open-file Report 91–268.

Calzia, J.P., 1992, Geology and saline resources of Danby Lake playa, southeastern California, in Reynolds, R.E., compiler, Old Routes to the Colorado: Redlands, California, San Bernardino County, p. 87–91.

Calzia, J.P., DeWitt, Ed, and Nakata, J.K., 1986, U-Th-Pb age and initial strontium isotopic ratios of the Coxcomb Granodiorite, and a K-Ar date of olivine basalt from the Coxcomb Mountains, southern California: Isochron/West, no. 47, p. 3–7.

Calzia, J.P., and Moore, S.W., 1980 Geophysical, lithologic, and water quality data from Cadiz Dry Lake, San Bernardino County, California: U.S. Geological Survey Open-file Report 80–273.

Calzia, J.P., and Morton, J.L., 1980, Compilation of isotopic ages within the Needles 1° by 2° quadrangle, California and Arizona: U.S. Geological Survey Open-file Report 80–1303, scale 1:250,000.

Calzia, J.P., Kilburn, J.E., Simpson, R.W., Jr., Allen, C.M., Leszcykowski, A.M., and Causey, J.D., 1983, Mineral resource potential map of the Coxcomb Mountains Wilderness Study Area (CDCA-328), San Bernardino and Riverside Counties, California: U.S. Geological Survey Miscellaneous Field Studies Map MF–1603–A, scale 1:62,500.

Carl, B.S., Miller, C.F., and Foster, D.A., 1991, Western Old Woman Mountains shear zone; Evidence for late ductile extension in the Cordilleran orogenic belt: Geology, v. 19, p. 893–896.

Carter, J.N., Luyendyk, B.P., and Terres, R.R., 1987, Neogene clockwise rotation of the eastern Transverse Ranges, California, suggested by paleomagnetic data: Geological Society of America Bulletin, v. 98, p. 199–206.

Chen, J.H., and Moore, J.G., 1979, Late Jurassic Independence dike swarm in eastern California; Geology, v. 7, p. 129–133.

Davis, G.A., and Lister, G.S., 1988, Detachment faulting in continental extension: Perspectives from the southwestern U.S. Cordillera: Geological Society of America Special Paper 218, p. 133–159.

Dibblee, T.W., Jr., 1961, Evidence of strike-slip movement on northwest-trending faults in Mojave Desert, California, *in* Geological Survey Research 1961: U.S. Geological Survey Professional Paper 424-B, p. 197–199.

Dibblee, T.W., Jr., 1967a, Evidence of major lateral displacement on the Pinto Mountain fault, southeastern California: Geological Society of America Abstracts for 1967, Special Paper 115, p. 322.

Dibblee, T.W., Jr., 1967b, Geologic map of the Joshua Tree quadrangle, San Bernardino and Riverside Counties, California: U.S. Geological Survey Miscellaneous Geologic Investigations Map I–516, scale 1:62,500.

Dibblee, T.W., Jr., 1968, Geologic map of the Twentynine Palms quadrangle, San Bernardino and Riverside Counties, California: U.S. Geological Survey Miscellaneous Geologic Investigations Map I–561, scale 1:62,500.

Dokka, R.K., 1989, The Mojave extensional belt of southern California: Tectonics, v. 8, p. 363–390.

Dokka, R.K., and Travis, C.J., 1990, Late Cenozoic strike-slip faulting in the Mojave Desert, California: Tectonics, v. 9, p. 311–340.

Evans, J.R., 1964, Xenotime mineralization in the southern Music Valley area, Riverside County, California: California Division of Mines and Geology Special Report 79, 24 p.

Foster, D.A., Harrison, D.T.M., and Miller, C.F., 1989, Age, inheritance, and uplift history of the Old Woman-Piute batholith, California, and implications for K-feldspar age spectra: Journal of Geology, v. 97, p. 232–243.

Foster, D.A., Miller, C.F., Harrison, T.M., and Hoisch, T.D., 1992, $^{40}Ar/^{39}Ar$ thermochronology and thermobarometry of metamorphism, plutonism, and tectonic denudation in the Old Woman Mountains area, California: Geological Society of America Bulletin, v. 104, p. 176–191.

Foster, D.A., Miller, D.S., and Miller, C.F., 1991, Tertiary extension in the Old Woman Mountains area, California: Evidence from apatite fission track analysis: Tectonics, v. 10, p. 875–886.

Frost, E.G., and Okaya, D.A., 1986, Application of seismic reflection profiles to tectonic analysis in mineral exploration, *in* Beatty, B. and Wilkinson, P.A.K., eds., Frontiers in geology and ore deposits of Arizona and the Southwest: Arizona Geological Society Digest, v. 16, p. 137–152.

Gerber, M.E., Miller, C.F., and Wooden, J.L., 1995, Plutonism at the eastern edge of the Cordilleran Jurassic magmatic belt, Mojave Desert, California, *in* Miller, D.M. and Busby, C., eds., Jurassic tectonics of the Cordillera: Geological Society America Special Paper 299, p. 351–374.

Glazner, A.F., Farmer, G.L., Hughes, W.T., Wooden, J.L., and Pickthorn, William, 1991, Contamination of basaltic magma by mafic crust at Amboy and Pisgah Craters, Mojave Desert, California: Journal of Geophysical Research, v. 96, p. 13,673–13,692.

Goter, S.K., 1992, Southern California earthquakes: U.S. Geological Survey Open-file Report 92–533, scale 1:375,000.

Greeley, Ronald, and Iverson, J.D., 1978, A field guide to Amboy lava flow, San Bernardino County, California, *in* Greeley, Ronald, Womer, M.B., Papson, R.P., and Spudis, P.D., eds., Aeolian features of southern California: A comparative planetary geology guidebook: National Aeronautics and Space Administration, and Tempe, Arizona, Arizona State University Department of Geology and Center for Meteorite Studies, p. 23–52.

Gundry, R.R., 1992, Saline mineral extraction from southern Mojave Desert playas of California, *in* Reynolds, R.E., compiler, Old routes to the Colorado: Redlands, Calif., San Bernardino County Museum Association Special Publication 92–2, p. 65–70.

Hazlett, R.W., 1992, Some thoughts on the development of Amboy Crater, *in* Reynolds, R.E., compiler, Old Routes to the Colorado: Redlands, California, San Bernardino County Museum Association Special Publication 92–1, p. 71–73.

Hazzard, J.C., and Dosch, E.K., 1937, Archean rocks in the Piute and Old Woman Mountains, San Bernardino County, California [abs.]: Geological Society of America Proceedings 1936, p. 309.

Hope, R.A., 1966, Geology and structural setting of the eastern Transverse Ranges, southern California: Los Angeles, University of California, Ph.D. thesis, 158 p.

Horringa, E.D., 1989, Rocks and structural evolution of the northern Kilbeck Hills, San Bernardino County, California: San Jose, California, San Jose State University, M.S. thesis, 180 p.

Howard, K.A., 1993, Cenozoic stratigraphy of the Lead Mountain and Valley Mountain areas, eastern Bullion Mountains, Calif., *in* Sherrod, D.R. and Nielson, J.E., eds., Tertiary stratigraphy of highly extended terranes, California, Arizona, and Nevada: U.S. Geological Survey Bulletin 2053, p. 123–126.

Howard, K.A., and Allen, C.M., 1988, Geologic map of the southern part of the Dale Lake 15-minute quadrangle, San Bernardino and Riverside Counties, California: U.S. Geological Survey Open-file report, 17 p., map scale 1:62,500.

Howard, K.A., Bacheller, John, Fitzgibbon, T.T., Powell, R.E., and Allen, C.M., in press a, Geologic map of the Valley Mountain 15-minute quadrangle, San Bernardino and Riverside Counties, California: U.S. Geological Survey Open-File Report 95–548, scale 1:62,500.

Howard, K.A., Jagiello, K.J., Fitzgibbon, T.T., and John, B.E., in press b, Geologic map of the Lead Mountain 15-minute quadrangle, San Bernardino County, California: U.S. Geological Survey Open-file report 95–552, scale 1:62,500.

Howard, K.A., and John, B.E., 1984, Geologic map of the Sheep Hole-Cadiz Wilderness Study Area (CDCA-305), San Bernardino County, California: U.S. Geological Survey Miscellaneous Field Studies Map MF–1615–A, scale 1:62,500.

Howard, K.A., and John, B.E., 1987, Crustal extension along a rooted system of imbricate low-angle faults: Colorado River extensional corridor, California and Arizona, *in* Coward, M.P., Dewey, J.F., and Hancock, P.L., eds., Continental Extensional tectonics: Geological Society of London Special Publication No. 28, p. 299–311.

Howard, K.A., and Miller, D.M., 1992, Late Cenozoic faulting at the boundary between the Mojave and Sonoran blocks: Bristol Lake area, California, *in* Richard, S.M., ed., Deformation associated with the Neogene eastern California shear zone, southeastern California and southwestern Arizona: Redlands, Calif., San Bernardino County Museums Special Publication 92–1, p. 37–47.

Howard, K.A., Horringa, E.D., Miller, D.M., and Stone, Paul, 1989a, Geologic map of the eastern parts of the Cadiz Lake and Cadiz Valley 15-minute quadrangles, San Bernardino and Riverside Counties, California: U.S. Geological Survey Miscellaneous Field Studies Map MF–2086, scale 1:62,500.

Howard, K.A., John, B.E., and Miller, C.F., 1987, Metamorphic core complexes, Mesozoic ductile thrusts, and Cenozoic detachments: Old Woman Mountains-Chemehuevi Mountains transect, California and Arizona, *in* Davis, G.H., and VandenDolder, E.M., eds., Geologic diversity of Arizona and its margins: Excursions to choice areas: Arizona Bureau of Geology and Mineral Technology Geological Survey Branch Special Paper 5, p. 365–382.

Howard, K.A., Miller, D.M., and John, B.E., 1982, Regional character of mylonitic gneiss in the Cadiz Valley area, southeastern California, *in* Frost, E.G. and Martin, D.L, eds., Mesozoic-Cenozoic tectonic evolution of the Colorado River region, California, Arizona, and Nevada (Anderson-Hamilton volume): San Diego, Cordilleran Publishers, p. 441–447.

Howard, K.A., Stone, Paul, and Miller, C.F., 1989b, Geologic map of the Milligan 15-minute quadrangle, San Bernardino County, California: U.S. Geological Survey Miscellaneous Field Studies Map MF–2072, scale 1:62,500.

Hutton, D.H.W., 1979, Tectonic slides: A review and reappraisal: Earth Science Reviews, v. 15, p. 151–172.

Jachens, R.C., and Howard, K.A., 1992, Bristol Lake basin—A deep sedimentary basin along the Bristol-Danby trough, Mojave Desert, *in* Reynolds, R.E., compiler, Old Routes to the Colorado: Redlands, California, San Bernardino County Museum Association Special Publication 92–2, p. 57–59.

Jagiello, K.J., 1991, Determination of horizontal separation on late Cenozoic strike-slip faults in the central Mojave Desert, southern California: Los Angeles, University of California at Los Angeles, Ph.D. dissertation, 293 p., map scale 1:62,500.

Jagiello, Keith, Christie, J.M., and Blom, R.M., 1992, Horizontal separation of major late Cenozoic strike-slip faults in the Twentynine Palms region, Mojave Desert, California, *in* Richard, S.M., ed., Deformation associated with the Neogene eastern California shear zone, southeastern California and southwestern Arizona: Redlands, California, San Bernardino County Museum Special Publication 92–1, p. 48–53.

James, E.W., 1989, Southern extension of the Independence dike swarm of eastern California: Geology, v. 17, p. 587–590.

Jefferson, G.T., 1992, Pleistocene fossil vertebrates from Twentynine Palms, California, *in* Reynolds, R.E., compiler, Old Routes to the Colorado: Redlands, California, San Bernardino County Museum Association Special Publication 92–2, p. 43–45.

John, B.E., 1981, Reconnaissance study of Mesozoic plutonic rocks in the Mojave Desert region, *in* Howard, K.A., Carr, M.D., and Miller, D.M., eds., Tectonic framework of the Mojave and Sonoran Deserts, California and Arizona: U.S. Geological Survey Open-file Report 81–503, p. 48–50.

Karish, C.R., Miller, E.L., and Sutter, J.F., 1987, Mesozoic tectonic and magmatic history of the central Mojave Desert, *in* Dickinson, W.R. and Klute, M.A., eds., Mesozoic rocks of southern Arizona and adjacent areas: Arizona Geological Society Digest, v. 18, p. 15–32.

Kupfer, D.H., and Bassett, A.M., 1962, Geologic reconnaissance map of part of the southeastern Mojave Desert, California: U.S. Geological Survey Mineral Investigations Field Studies Map MF–205, scale 1:125,000.

Lucchitta, Ivo, 1979, Late Cenozoic uplift of the Colorado Plateau and adjacent Colorado River region: Tectonophysics, v. 61, p.63–95.

Luyendyk, B.P., 1991, A model for Neogene crustal rotations, transtension, and transpression in southern California: Geological Society of America Bulletin, v. 103, p. 1528–1536.

Mariano, John, and Grauch, V.J.S., 1988, Aeromagnetic maps of the Colorado River region including the Kingman, Needles, Salton Sea, and El Centro 1° x 2° quadrangles, California, Arizona, and Nevada: U.S. Geological Survey Miscellaneous Field Studies Map MF–2023, 3 sheets, scale 1:250,000.

Mariano, John, Helferty, M.G., and Gage, T.B., 1986, Bouguer and isostatic residual gravity maps of the Colorado River region, including the Kingman, Needles, Salton Sea, and El Centro 1° x 2° quadrangles: U.S. Geological Survey Open-file Report 86–347, scale 1:250,000, 7 sheets.

Metzger, D.G., 1968, The Bouse Formation (Pliocene) of the Parker–Blythe–Cibola area, Arizona and California: Geological Survey Research, 1968, U.S.Geological Survey Professional Paper 600–D, p. 126–136.

Miller, C.D., 1989, Potential hazards from future volcanic eruptions in California: U.S. Geological Survey Bulletin 1847, 17 p.

Miller, C.F., Howard, K.A., and Hoisch, T.D., 1982, Mesozoic thrusting, metamorphism, and plutonism, Old Woman-Piute Range, southeastern California, *in* Frost, E.G. and Martin, D.L, eds., Mesozoic-Cenozoic tectonic evolution of the Colorado River region, California, Arizona, and Nevada (Anderson-Hamilton volume): San Diego, Cordilleran Publishers, p. 1561–581

Miller, C.F., Wooden, J.L., Bennett, V.C., Wright, J.E., Solomon, G.C., and Hurst, R.W., 1990, Petrogenesis of the composite peraluminous-metaluminous Old Woman-Piute Range batholith, southeastern California; Isotopic constraints, *in* Anderson, J.L., ed., The nature and origin of Cordilleran magmatism: Geological Society of America Memoir 174, p. 99–109.

Miller, D.M., and Howard, 1985, Bedrock geologic map of the Iron Mountains quadrangle, San Bernardino and Riverside Counties, California: U.S. Geological Survey Miscellaneous Filed Studies Map MF–1736, scale 1:62,500.

Miller, D.M., Howard, K.A., and Anderson, J.L., 1981, Mylonitic gneiss related to emplacement of a Cretaceous batholith, Iron Mountains, southern California, *in* Howard, K.A., Carr, M.D., and Miller, D.M., eds., Tectonic framework of the Mojave and Sonoran Deserts, California and Arizona: U.S. Geological Survey Open-file Report 81–503, p. 73–75.

Miller, D.M., Howard, K.A., and John, B.E., 1982, Preliminary geology of the Bristol Lake region, Mojave Desert, California, *in* Cooper, J.D., compiler, Geologic excursions in the California desert: Geological Society of America Cordilleran Section, 78th Annual Meeting, Anaheim, Calif., April 19–21, 1982, p. 91–100.

Miller, W.J., 1938, Pre-Cambrian and associated rocks near Twentynine Palms, California: Geological Society of America Bulletin, v. 49, p. 417–446.

Miller, W.J., 1944, Geology of the Palm Springs-Blythe strip, Riverside County, California: California Journal of Mines and Geology, v. 40, p. 11–72.

Moyle, W.R., Jr., 1961, Data on water wells in the Dale valley area, San Bernardino and Riverside Counties, California: California Department of Water Resources Bulletin 91–5, 55 p.

Moyle, W.R., Jr., 1967, Water wells and springs in Bristol, Broadwell, Cadiz, Danby, and Lavic Valleys and vicinity: California Department Water Resources Bulletin 91–14, 17 p.

Neumann, T.R., and Leszcykowski, Andrew, 1993, Identified mineral resources of the Needles 1° x 2° quadrangle, California: U. S. Department of the Interior, Bureau of Mines, Mineral Land Assessment Open File Report MLA 14–93, 349 p.

Parker, R.B., 1963, Recent volcanism at Amboy Crater, San Bernardino County, California: California Division of Mines Special Report 76, 21 p.

Powell, R.E., 1981, Geology of the crystalline basement complex, Eastern Transverse Ranges, southern California: Constraints on regional tectonic interpretation: Pasadena, California, California Institute of Technology Ph.D. thesis, 441 p.

Powell, R.E., 1982, Crystalline basement terranes in the southern eastern Transverse Ranges, California, *in* Cooper, J.D., compiler, Geologic excursions in the Transverse Ranges, southern California: Geological Society of America Cordilleran Section 78th Annual Meeting, Anaheim, Calif., April 19–21, 1982, Volume and guide, p. 109–151.

Powell, R.E., 1993, Balanced palinspastic reconstruction of pre-late Cenozoic paleogeology, southern California: Geologic and kinematic constraints on evolution of the San Andreas fault system: Geological Society of America Memoir 178, p. 1–105.

Reynolds, R.E., and Reynolds, R.L. 1992, Pleistocene faunas in the Bristol-Danby trough, *in* Reynolds, R.E., compiler, Old Routes to the Colorado: Redlands, California, San Bernardino County Museum Association Special Publication 92–2, p. 83-86.

Reynolds, S.J., and Spencer, J.E., 1989, Pre-Tertiary rocks and structures in the upper plate of the Buckskin detachment fault, west-central Arizona, *in* Spencer, J.E., and Reynolds, S.J., eds., Geology and mineral resources of the Buckskin and Rawhide Mountains, west-central Arizona: Arizona Geological Survey Bulletin 198, p. 67–102.

Richard, S.M., 1993, Palinspastic reconstruction of southeastern California and southwestern Arizona for the middle Miocene: Tectonics, v. 12, p. 830–854.

Rogers, J.J.W., 1961, Igneous and metamorphic rocks of the western portion of Joshua Tree National Monument: California Division of Mines Special Report 68, 26 p.

Rosen, M.R., 1989, Sedimentologic, geochemical, and hydrologic evolution of an intracontinental, closed-basin playa (Bristol Dry Lake, CA): A model for playa development and its implications for paleoclimate: University of Texas, Austin, Ph.D. dissertation, 266 p.

Rosen, M.R., 1991, Sedimentologic and geochemical constraints on the hydrogeologic evolution of Bristol Dry Lake Basin, California, USA: Palaeogeography, Palaeoclimatology, Palaeoecology, v. 84, p. 229–257.

Rosen, M.R., and Warren, J.K., 1990, The origin and significance of groundwater-seepage gypsum from Bristol Dry Lake, California, USA: Sedimentology, v. 37, p. 983–996.

Silver, L.T., and Anderson, T.H., 1974, Possible left-lateral early to middle Mesozoic disruption of the southwestern North American craton margin: Geological Society of America Abstracts with Programs, v. 6, p. 955–956.

Silver, L.T., and McKinney, C.R., 1963, U-Pb isotopic age studies of a Precambrian granite, Marble Mountains, San Bernardino County, California [abs.]: Geological Society of America Special Paper 73, p. 65.

Simpson, R.W., Bracken, R.E., and Stierman, D.J., 1984, Aeromagnetic, Bouguer gravity, and interpretation maps of the Sheep Hole-Cadiz Wilderness Study Area (CDCA–305), San Bernardino County, California: U.S. Geological Survey Miscellaneous Field Studies Map 1615–B, 4 sheets, scale 1:62,500.

Smith, P.B., 1960, Fossil foraminifera from the southeastern California deserts: U.S. Geological Survey Professional Paper 400, p. B278–B279.

Smith, P.B., 1970, New evidence for a Pliocene marine embayment along the lower Colorado River area, California and Arizona: Geological Society of America Bulletin, v. 81, p. 1421–1420.

Spencer, J.E., and Patchett, P.J., 1997, Sr isotope evidence for a lacustrine origin for the upper Miocene to Pliocene Bouse Formation, lower Colorado River trough, and implications for timing of Colorado Plateau uplift: Geological Society of America Bulletin, v. 109, p. 767–778.

Stone, Paul, Howard, K.A., and Hamilton, Warren, 1983, Correlation of metamorphosed Paleozoic strata of the southeastern Mojave Desert region, California and Arizona: Geological Society of America Bulletin, v. 94, p. 1135–1147.

Streckeisen, A.L., 1973, Plutonic rocks classification and nomenclature recommended by the IUGS Subcommsion on the Systematics of Igneous Rocks: Geotimes, v. 18, no. 10, p. 26–30.

Sugiura, Ray, and Sabins, Floyd, 1980, The evaluation of 3-cm-wavelength radar for mapping surface deposits in the Bristol Lake/Granite Mountain area, Mojave Desert, California, *in* Radar geology: An assessment; Report of the Radar Geology Workshop, Snowmass, Colorado, July 16–20, 1979: National Aeronautics and Space Administration, Jet Propulsion Laboratory Publication 80–61, p. 439–456.

Tchakerian, V.P., 1989, Late Quaternary aeolian geomorphology of the Dale Lake sand sheet, southern Mojave Desert, California: Physical Geography, v. 12, p. 347–369.

Tchakerian, V.P., 1992, Aeolian geomorphology of the Dale Lake sand sheet, *in* Reynolds, R.E., compiler, Old Routes to the Colorado: Redlands, California, San Bernardino County Museum Association Special Publication 92–2, p. 46–49.

Thompson, D.G., 1929, The Mohave Desert region, California: U.S. Geological Survey Water Supply Paper 578, 759 p.

Trent, D.D., 1984, Geology of the Joshua Tree National Monument, Riverside and San Bernardino Counties: California Geology, v. 37, n. 4, p. 75–86.

Ver Plank, W.E., 1958, Salt in California: California Division of Mines Bulletin 175, 168 p.

Wilshire, H.G., and Nielson-Pike, J.E., 1986, Upper-mantle xenoliths in alkaline basalt, Dish Hill, California, *in* Ehlig, P.L., compiler, Guidebook Southern California field trips; Mojave Desert xenolith suites—Malapai Hill and Dish Hill, Peninsular Ranges batholith, and Geology and hydrology of Catalina Island, Southern California: Geological Society of America Cordilleran Section 82nd Annual Meeting, Los Angeles, California, March 25–28, 1986, p. 9–11.

Wooden, J.L., and Miller, D.M., 1990, Chronologic and isotopic framework for Early Proterozoic crustal evolution in the eastern Mojave Desert region, SE California: Journal of Geophysical Research, v. 95, p. 20,133-20,146.

Wooden, J.L., Powell, R.E., Howard, K.A., and Tosdal, R.M., 1991, Eagle Mountains 30' x 60' quadrangle, southern California: II Isotopic and chronologic studies: Geological Society of America Abstracts with Programs, v. 23, no. 5, p. A478.

Wright, J.E., Howard, K.A, and Anderson, J.L., 1987, Isotopic systematics of zircons from Late Cretaceous intrusive rocks, southeastern California [abs.]: Implications for a vertically stratified crustal column: Geological Society of America Abstracts with Programs, v. 19, p. 898.

Table 1. *Drill holes (wells and test wells) deeper than 100 m. [Numerous shallower drill holes are described by Thompson (1929), Moyle (1961, 1967), Calzia and Moore (1980), Rosen (1989), and Calzia (1991a,b,c)]*

Map No.	Well	Area	Depth (m)	Well log
1	Danby 1	Danby Lake	268	Bassett and others (1959)
2	Danby 2	Danby Lake	140	Bassett and others (1959)
3	Dan 1	Danby Lake	154	Calzia (1991b)
4	Dan 2	Danby Lake	153	Calzia (1991b)
5	Ward 2	Danby Lake	181	Thompson (1929, p. 709)
6	Ward 3	Danby Lake	137	Moyle (1967, p. D-2)
7	1S/18E-13L1	S. of Danby Lake	170	Moyle (1967, p. D-1)
8	Mojave 1	E. of Ship Mts.	897	Howard and others (1989a)
9	Archer 1	SE of Ship Mts.	101	Thompson (1929, p. 698)
10	Cadiz 1	Cadiz Lake	152	Bassett and others (1959)
11	CAD-1	Cadiz Lake	124	Calzia and Moore (1980)
12	Bristol 1	Bristol Lake	307	Bassett and others (1959)
13	Bristol 2	Bristol Lake	307	Bassett and others (1959)
14	BR-1	Bristol Lake	153	Calzia (1991a)
15	BR-2	Bristol Lake	247	Calzia (1991a)
16	CAES 2	Bristol Lake	537	Rosen (1989)
17	Dale Dry Lake 1	Dale Lake	133	Calzia (1991c)
18	1N/12-20D4	Dale Lake	363	Moyle (1961, p. 34)
19	1S/12-3Q1	S. of Dale Lake	122	Moyle (1961), no log
20	1N/10-36P1	W. of Dale Lake	116	Moyle (1961, p. 32)
21	1N/10-34Q2	W. of Dale Lake	115	Moyle (1961), no log
22	1N/10-34Q1	W. of Dale Lake	126	Moyle (1961, p. 32)
23	1N/10-22J1	W. of Dale Lake	105	Moyle (1961), no log
24	1N/10-21F1	W. of Dale Lake	344	Moyle (1961), no log
25	1N/10-15R1	W. of Dale Lake	117	Moyle (1961, p. 31)
26	1N/10-14K1	W. of Dale Lake	112	Moyle (1961), no log
27	1N/9-24L1	W. of Dale Lake	130	Moyle (1961), no log
28	1N/9-24A1	W. of Dale Lake	103	Moyle (1961, p. 31)
29	1N/9-13K1	W. of Dale Lake	107	Moyle (1961), no log

This map was printed on an electronic plotter directly from digital files. Dimensional calibration may vary between electronic plotters and between X and Y directions on the same plotter, and paper may change size due to atmospheric conditions; therefore, scale and proportions may not be true on plots of this map.

For sale by U.S. Geological Survey, Map Distribution, Box 25286, Federal Center, Denver, CO 80225, 1–888–ASK–USGS

This publication also includes digital versions of the map sheets, which are available on the World Wide Web at:
http://geopubs.wr.usgs.gov/map-mf/mf2344

Any use of trade, product, or firm names is for descriptive purposes only and does not imply endorsement by the U.S. Government.