









30—TOPOGRAPHIC FEATURES

REF NO	DESCRIPTION	SYMBOL	CARTOGRAPHIC SPECIFICATIONS	NOTES ON USAGE
30.1	Topographic contour—Index		 <i>lineweight .25 mm color 40% black</i>	May also be drawn in either brown or a lighter or darker shade of black, depending on contour density.
30.2	Topographic contour—Intermediate		 <i>lineweight .15 mm</i>	
30.3	Bathymetric contour—Index		 <i>lineweight .25 mm color 100% cyan</i>	Bathymetric contour values are given in "below sea-level" units and so should not be preceded by a minus (-) sign.
30.4	Bathymetric contour—Intermediate		 <i>lineweight .15 mm</i>	