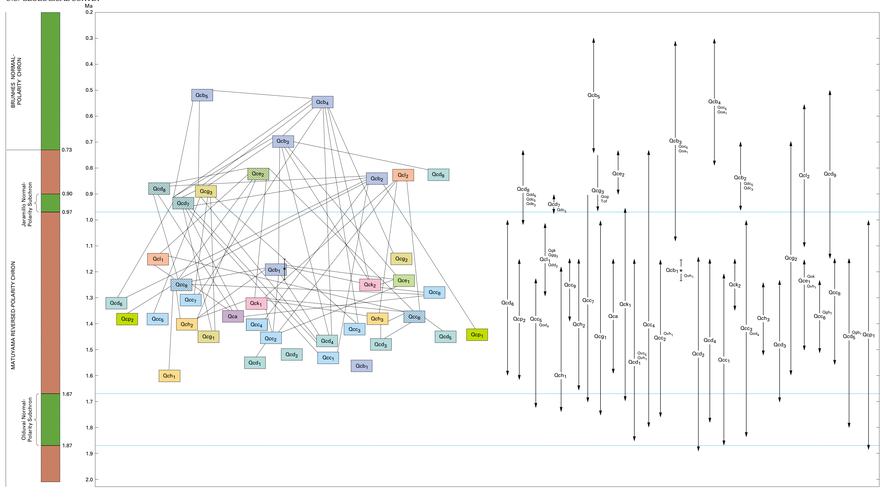

C. Cerro Hueco area

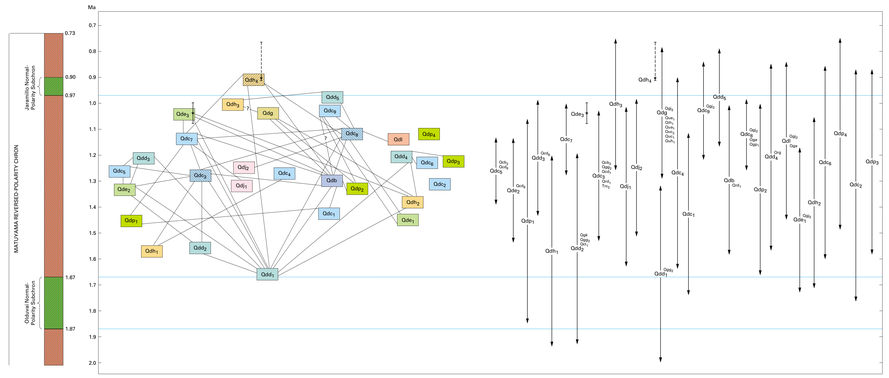

D. Dead Horse Draw area

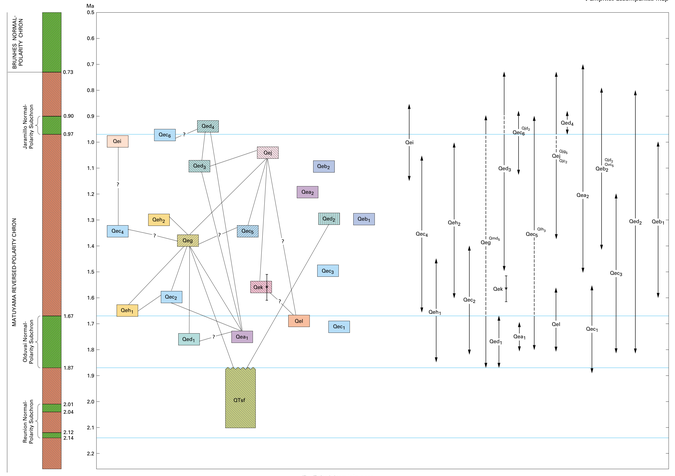

E. Ecks Mountain area

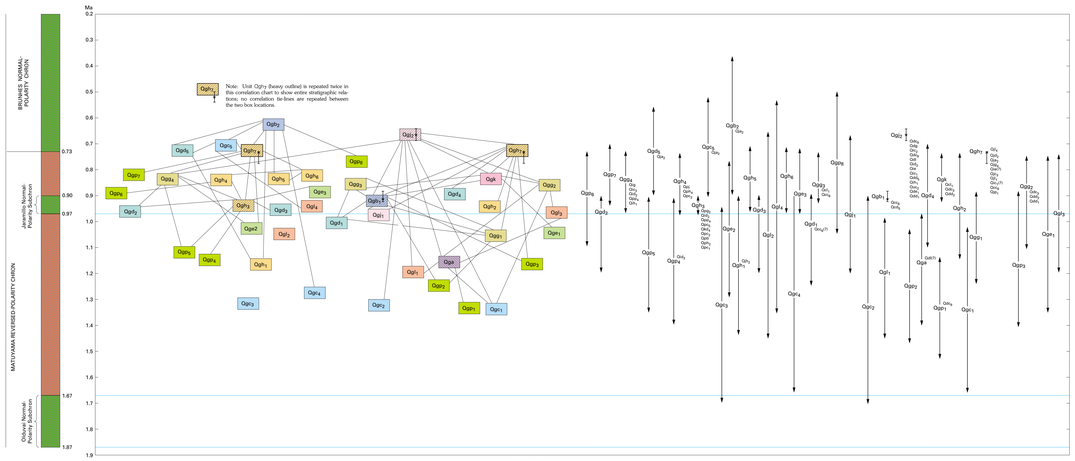

F. Greens Peak area

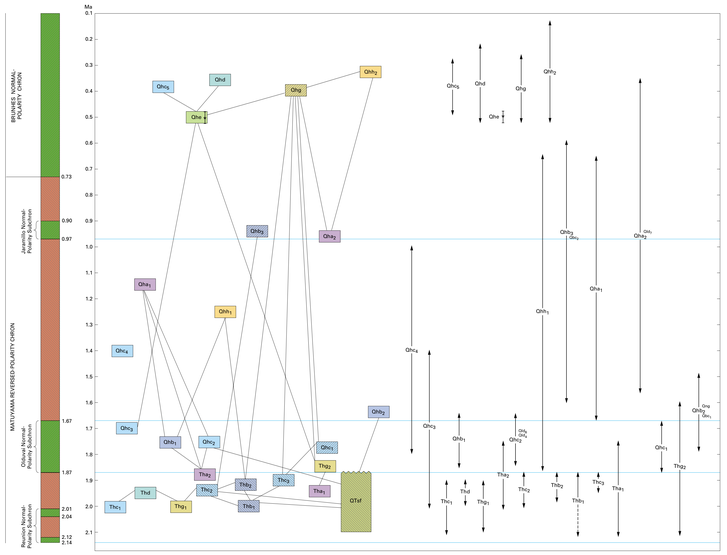

G. Haystack Mountain area

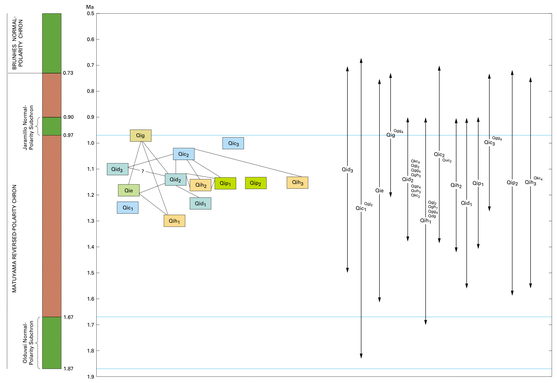

H. Iris Spring area

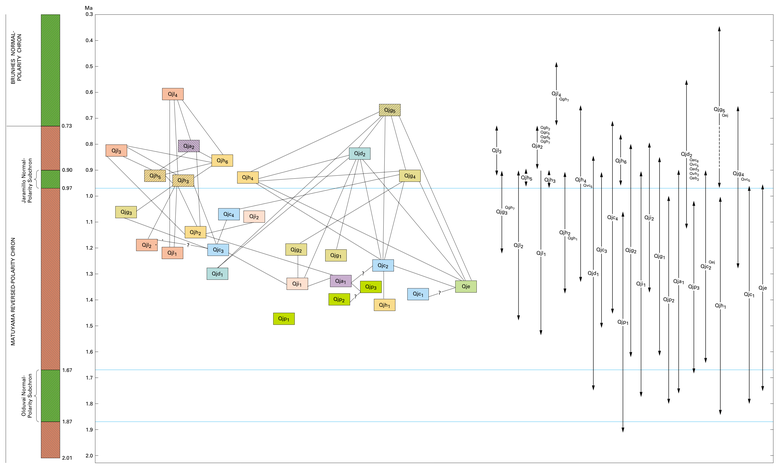

I. Juan Garcia area

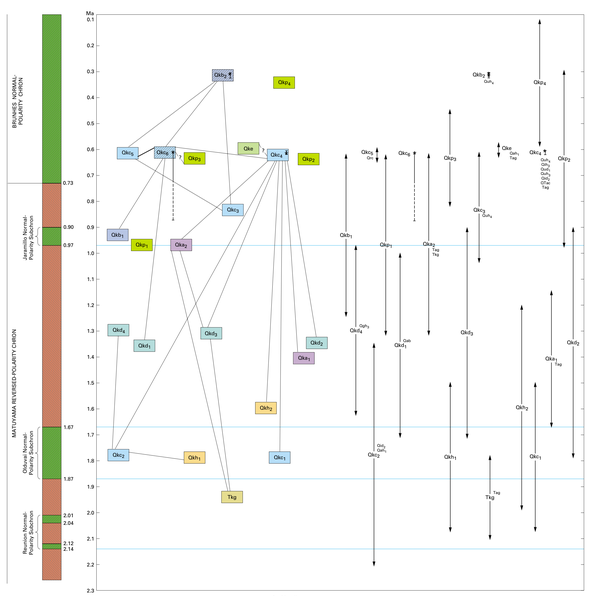

J. Knolls area

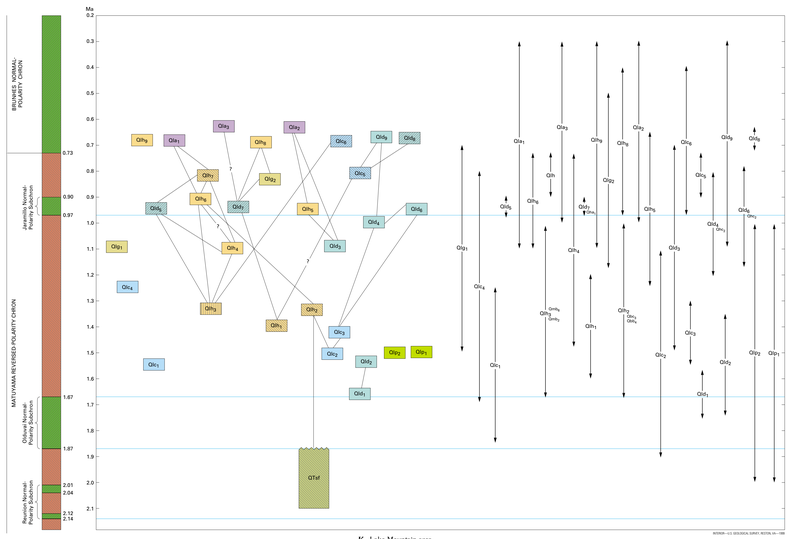

K. Lake Mountain area

Figure 6 — *Continued (see explanation sheet 2)*

LITHOLOGIC, AGE-GROUP, MAGNETOPOLARITY, AND GEOCHEMICAL MAPS OF THE SPRINGERVILLE VOLCANIC FIELD, EAST-CENTRAL ARIZONA

By
Christopher D. Condit, Larry S. Crumpler, and Jayne C. Aubele

1999